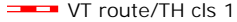




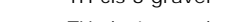
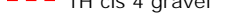
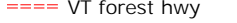




*Current & Future*  
**Transportation**  
 Barnard, Vermont  
**Town Plan**  
 Map 3 of 4

Adopted:

-  VT route/TH cls 1
-  TH cls 2
-  TH cls 2 gravel
-  TH cls 3
-  TH cls 3 gravel
-  TH cls 4 gravel
-  VT forest hwy
-  trail
-  private

 surface water

 public lands

*The VTrans Town Highway Map is the definite source for town highway classifications and alignments. If the VTrans map differs from the town records, the town should contact the VTrans Mapping Unit.*

